

The University of Warwick Orienteering Club and the Ex-Warwick Orienteering Klubb present

a weekend of orienteering in Oversley Wood

Saturday 20th January 2007

Midland Night Championships

Sunday 21st January 2007

District & West Midland League Event

Travel

Oversley Wood is just south of Alcester, close to both the M5 and the M40. The car park will be signposted from the A46 between Alcester and Stratford-upon-Avon. Grid Ref SP 106568.

Information

Dogs are permitted. Toilets will be provided. Parking charge £1 per car (which the landowner will donate to the Acorns Trust).

Barbecue on both days, proceeds to UWOC

Map

1:10,000 and 1:7500 printed on waterproof paper (no bags) with 5m contours by Mike Hampton, updated by Graham Gristwood winter 2006/07

Safety

Oversley is enclosed by fields, following the perimeter (generally north east) would return you to assembly. Orienteering can be dangerous, if you aren't happy about being out in a wood on your own in the day or night then don't compete.

Starts & Finishes

Within 5 minutes walk of assembly on both days. Punching starts will be used but please keep to your allotted time for the Night Championship.

Electronic Punching

EMIT is to be used. An explanation can be given at registration/enquiries if required.



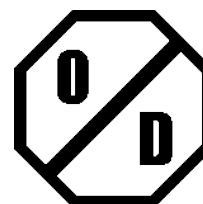
www.uwoc.co.uk

exwarwick.blogspot.com

supported by



www.mapsandplans.co.uk



www.octavian-droobers.org

ggmaps.co.uk



www.britishorienteering.org.uk

Midland Night Championships

Starts times 6 - 7.30pm

Loose control descriptions will be available in start lanes

Start times available at www.uwoc.co.uk/nightchamps

Entry On The Day

Possibility for very limited entry on the day between 6 and 6.30pm.

Prize-giving

Between 20:30 and 21:00 by the barbecue. Please stay around for this and enjoy some hot food!

District & West Midland League Event

White - Brown courses, entry on the day only.

Registration 10-12. Starts 10.30-12.30.

Seniors £7 for WMOA Local and National British Orienteering members (membership card required on the day), £9 without.

Juniors (M/W20-)/students £3.

EMIT hire £1 (free for juniors/students).

Loose descriptions will be available at registration

Organising team Iain Embrey, Matt Rooke, Graham Gristwood, and Harold Wyber.

Contact **01926 511604** or email (as many of them as you feel like)

raceinfo@uwoc.co.uk, oneandonlygg@gmail.com or i.p.embrey@warwick.ac.uk

Planner: Graham Gristwood (EWOK)

Controller: Andy Emmerson (OD)

Final details from the planner

Oversley Wood is generally very runnable, with some dead bracken and low brashing in places. Brambles are generally mapped with thin green vertical stripes and are quite severe in places. Courses have been planned to avoid worst areas.

The **following courses have a map change** during the course. Both maps are printed on one sheet at 1:10,000.

Night Championships - course 1, 2 and 3

WM League event - Brown, Blue

All other courses use a single map at 1:7,500

Tapes from last control on technically easier courses


Course lengths

Night Champs

- 1 7.6km M21L
 - 2 6.0km M20L M35L M40L M45L
W21L
 - 3 5.3km M18L M21S M35S M40S M50L M55L M60L
W18L W35L W40L
 - 4 3.8km M16 M18S M20S M45S M50S M55S M65L M70L
W16 W18S W20S W21S W35S W40S W45L W50L W55L W60L
 - 5 3.1km M60S M65S M70S M75 W45S W50S W55S W60S W65 W70 W75
- Novice 3.2km (yellow / orange standard)

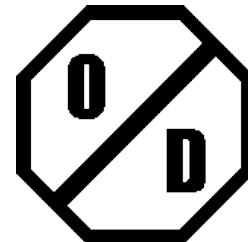
West Midland League Event

- White 1.6km
- Yellow 2.4km
- Orange 3.1km
- Red 4.9km
- Light Green 3.0km
- Green 4.1km
- Blue 6.6km
- Brown 7.8km



www.uwoc.co.uk

exwarwick.blogspot.com



www.octavian-droobers.org



www.warwickSPORT.co.uk

ggmaps.co.uk



www.sunion.warwick.ac.uk



www.kpmg.co.uk



www.mapsandplans.co.uk



www.britishorienteering.org.uk



www.warwick.ac.uk